



F.2 (E)/2024-NDMA (MW/ Special Advisory)
Government of Pakistan
Prime Minister's Office
National Disaster Management Authority (HQ)
 Main Murree Road Near ITP Office, Islamabad

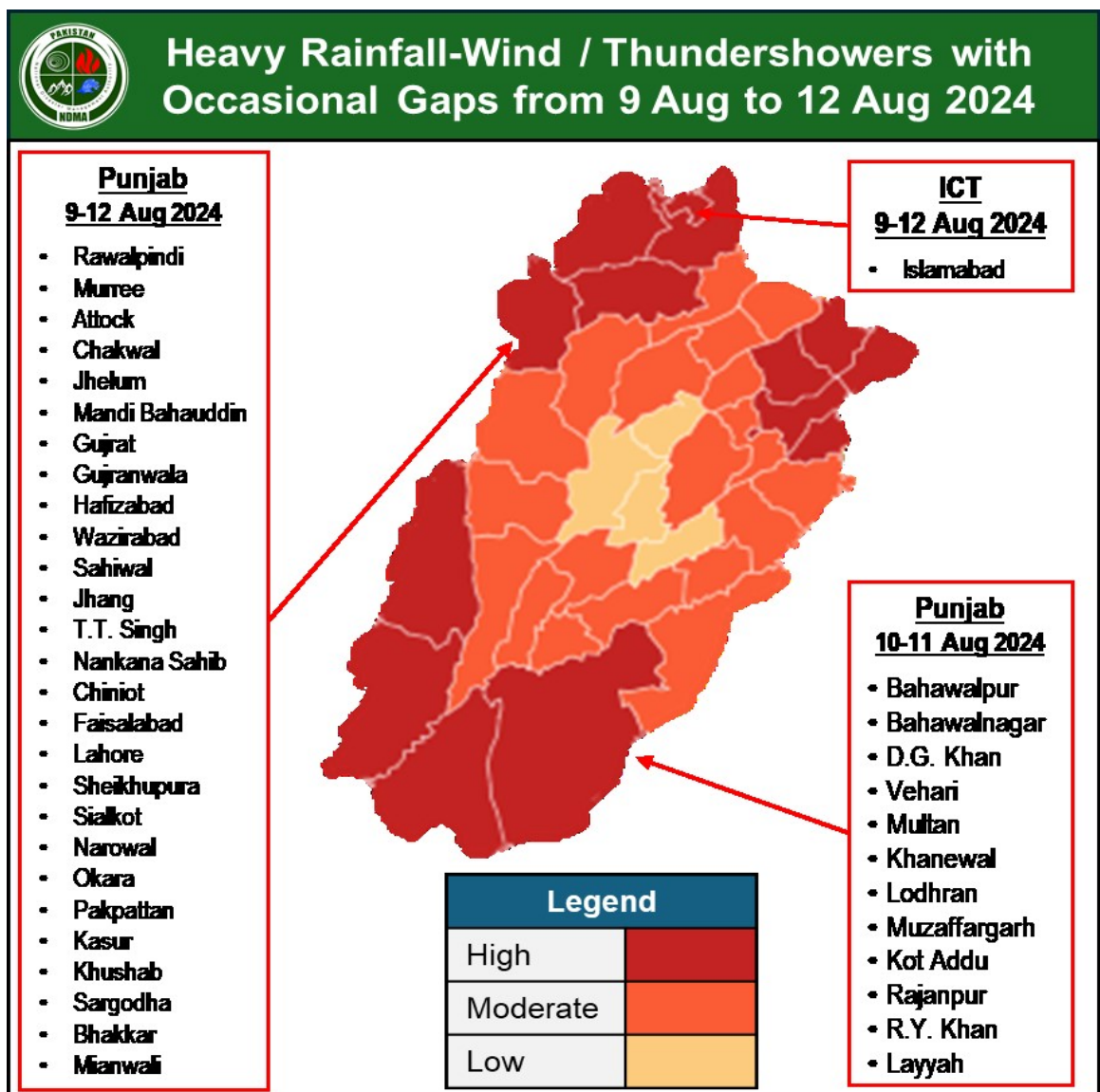


Dated: **9 August 2024**

Subject: **Heavy Rainfall-Wind / Thundershowers with Occasional Gaps from 9 to 12 Aug 2024**

Reference: NDMA's Special Weather Advisory for Upper Catchment Areas of Rivers Chenab, Ravi & Sutlej and Gujranwala & Lahore Division on 9 - 12 August 2024 dated 8 August 2024

Strong monsoon currents are likely to penetrate from **Arabian Sea** and **Bay of Bengal** in **upper / central parts** from **9 August 2024** and likely to remain till **12 August 2024**. Under the influence of this weather system, scattered thunderstorms of **Moderate to Heavy Intensity** with isolated **Very Heavy Falls** are also expected in **Islamabad** and rest of **Punjab, Khyber Pakhtunkhwa** along with **Zhob, Sibi, Nasirabad** and **Kalat** Divisions from **9 - 12 August 2024**. Following are the precipitation maps for said weather system: -

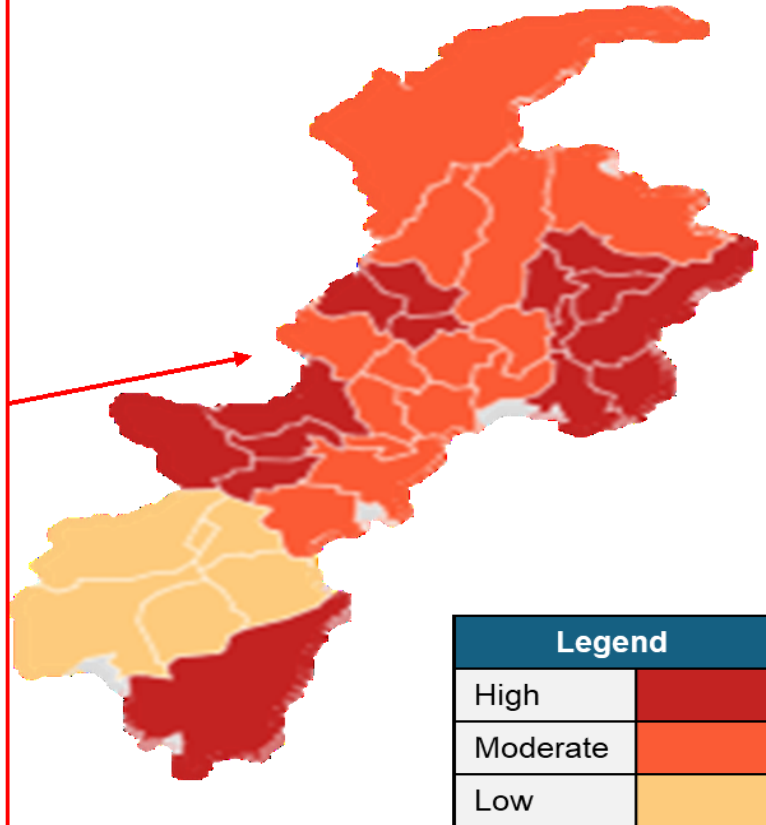




Heavy Rainfall-Wind / Thundershowers with Occasional Gaps from 9 Aug to 12 Aug 2024

Khyber Pakhtunkhwa

- Dir
- Swat
- Kohistan
- Malakand
- Bajaur
- Mohmand
- Khyber
- Mansehra
- Abbottabad
- Galiyat
- Haripur
- Peshawar
- Swabi
- Nowshera
- Mardan
- Charsadda
- Hangu
- Kurram
- Orakzai
- Waziristan
- Bannu
- Lakki Marwat
- DI Khan
- Shangla
- Battagram
- Torghar
- Tank



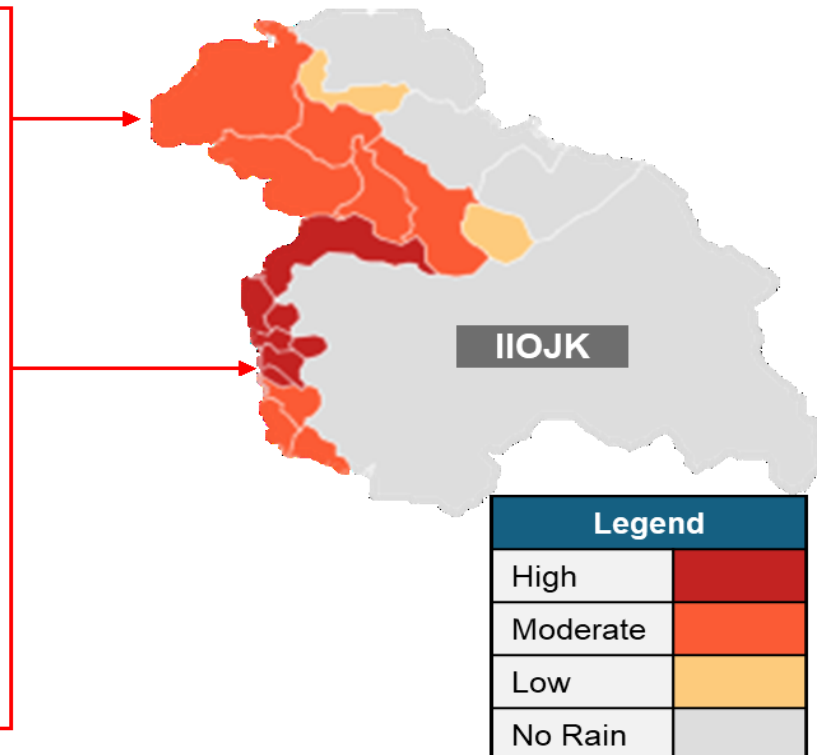
Heavy Rainfall-Wind / Thundershowers with Occasional Gaps from 9 Aug to 12 Aug 2024

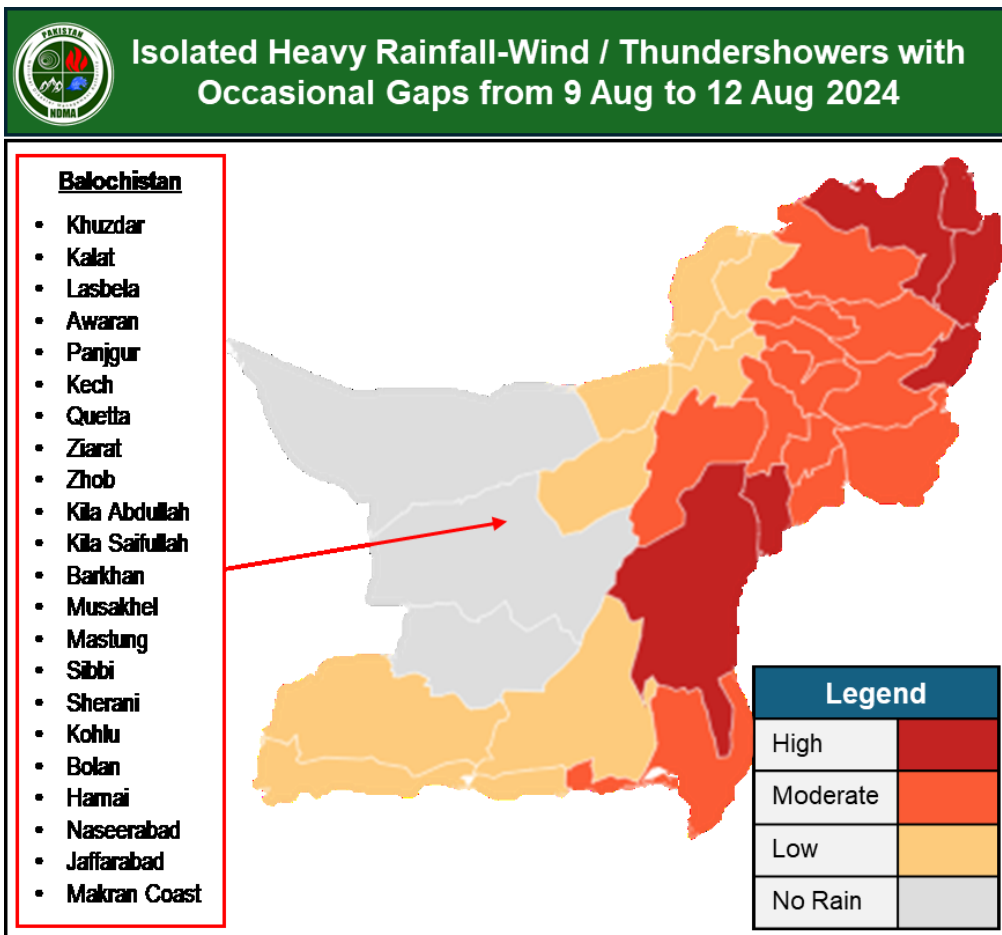
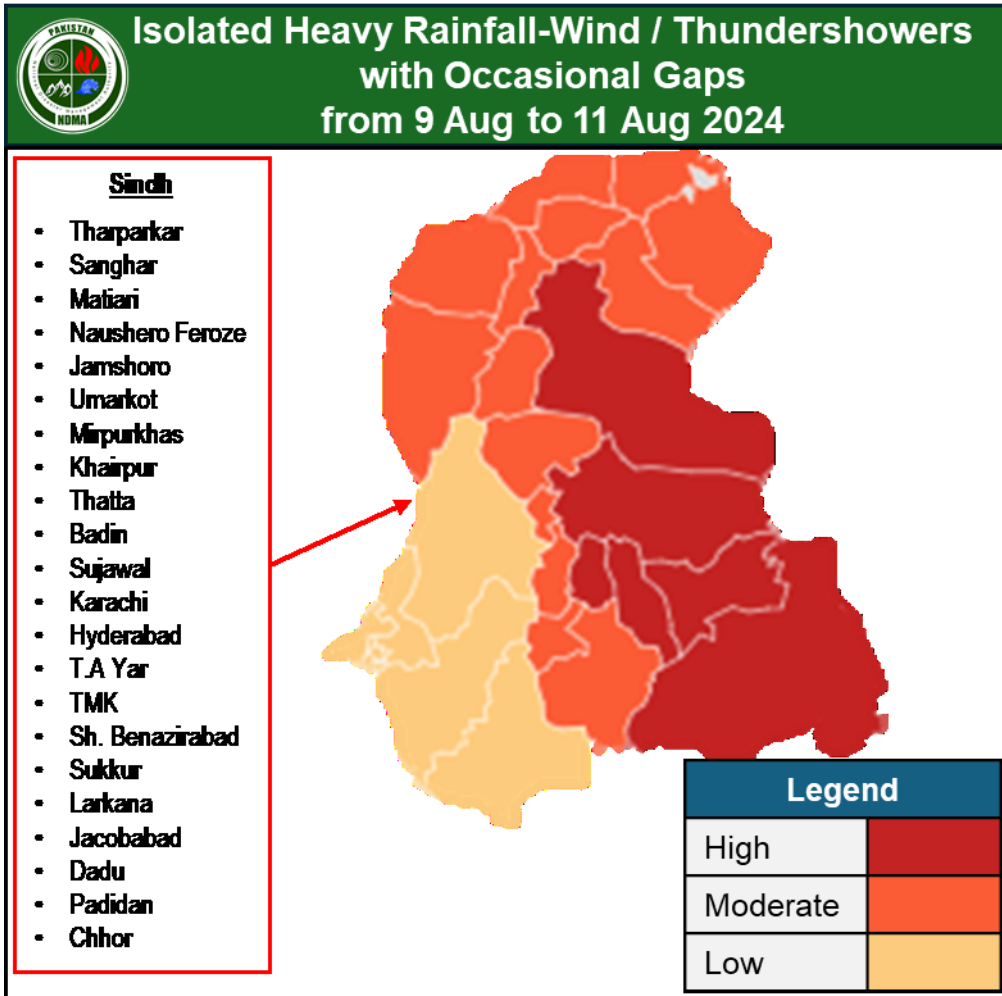
Gilgit Baltistan

- Astore
- Diamer
- Ghanche
- Gilgit
- Shigar
- Skardu

State of AJ&K

- Bagh
- Bhimber
- Hattian
- Haveli
- Kotli
- Mirpur
- Poonch
- Rawalakot
- Neelum
- Muzaffarabad





2. Under the influence of this weather system, following are likely impacts: -
- a. **Punjab / Sindh / Islamabad Capital Territory**
- (1) Potential rise in **river flow** in the **Chenab, Ravi** and **Sutlej** rivers may pose **risks to lives, infrastructure** and **crops**.
 - (2) **Hill torrents** may be triggered in **D.G. Khan** and **Rajanpur**.
 - (3) **Rainfall** with chances of **heavy falls** may generate **flash / urban flooding** in municipalities / **local nullahs / streams** and **river tributaries**.
 - (4) **Windstorms** may **damage crops, loose structures**, etc.
 - (5) **Thunderstorms** to increase risk of **lightning strikes**.
 - (6) **Electricity / other utility services** may **get disrupted**.
 - (7) **General public** is **advised** to be aware of **loose structures** like **billboards, electrical poles, solar panels, hoardings**, etc.
- b. **KP, Galiyat, Murree, GB and State of AJ&K**
- (1) **Rainfall** may **trigger landslides, mudslides** or falling **boulders** potentially **disrupting roads** during this period in **Upper Khyber Pakhtunkhwa, Galiyat, Murree, Gilgit Baltistan** and **State of AJ&K**.
 - (2) **Electricity / other utility services** may **get disrupted**.
 - (3) **Heavy Rainfall** may generate **flash flooding** in local nullahs / streams and river tributaries.
 - (4) **Windstorms** may damage crops, **loose structures**, etc.
 - (5) **Thunderstorms** to increase risk of **lightning strikes**.
 - (6) **General public** is advised to be aware of loose structures like **billboards, electrical poles, solar panels**, hoardings, etc.
 - (7) **Tourists** are advised to **remain cautious** during the spell and **check weather** updates before **traveling**.
- c. **Balochistan**
- (1) **Rainfall** may cause **flash flooding** in local nullahs.
 - (2) **Hill torrents** may be triggered in **Sulaiman** and the **Kirthar Ranges**.
 - (3) **Landslides / mudslides** may lead to potential **road blockages**.
 - (4) **Windstorms** may damage crops, **loose structures**, etc.
 - (5) **Thunderstorms** to increase risk of **lightning strikes**.
 - (6) **Electricity / other utility services** may **get disrupted**.
 - (7) **General public** is advised to be aware of loose structures like **billboards, electrical poles, solar panels**, hoardings, etc.

3. In this regard, all concerned Federal Ministries / Departments, respective Provincial Governments, their line departments including PDMAs / GBDMA / SDMA/ ICT Administration, DDMA/ local administrations, municipal authorities of major metropolises are advised to **ensure following along with any other measures deemed necessary: -**

a. **Aspects for Mass Awareness / Enforcement**


- (1) During thunderstorms and to avoid **lightning strike do not do the following:-**
 - (a) Do not stand close **to telephone or electric pylons**.
 - (b) Do not use landline telephones and any metal / wiring **that is not grounded**.
 - (c) Do not take cover **under trees**.
 - (d) Move away from **drainage canals** and **pondages**.
 - (e) Move **indoors** or **seek shelter** in a **dry place**.
- (2) Travellers / tourists **are advised to:** -
 - (a) Plan travels to picnic and tourist spots considering weather and traffic **conditions**.
 - (b) Properly dispose of garbage at **designated areas** to prevent clogging of drainage systems.
 - (c) **Avoid overcrowding picnic** and **tourist spots** and ensure personal safety.
 - (d) Keep children away from **nullahs / potholes / drainage lines** to avoid accidents.
 - (e) Wear **weather appropriate clothing**.
 - (f) Keep adequate **supply** of **clean drinking water**.
- (3) Do not risk crossing any **drain** or **road overtopping** with **water flow**. Wait for flows to normalise and prioritise / ensure safety.
- (4) Do not risk **entering** a **ponded under-construction road**.
- (5) Do not take / allow children **close** to **ponds / stagnant** water, water **drainage lines** or any place where **potholes** are **present**.
- (6) Sensitize all concerned on risks posed by **venturing into water channels** and **crossing nullahs** during flash floods.
- (7) Do not handle / repair any **electrical equipment**, especially with **exposed lines** to preclude risk of electrocution **during rainfall / thunderstorms** and water pondage.
- (8) Avoid staying in weak structures. In case of intense rain, seek shelter in safe places such as schools, government buildings, or any concrete buildings.

b. **DDMAs / Local Administrations / DM Responders**

- (1) **Stoke pile** up to three weeks supply that includes **ration, fuel** and **medicine** at likely **choke points/ landslide vulnerable areas**.
- (2) Activation and deputation of duty staff for **round-the-clock monitoring** through Emergency Operation Centres (**EOCs**).

- (3) Collect and share the **latest information** with line departments, **provincial**, and **national authorities**.
 - (4) Disseminate **advisories**, **alerts**, and **guidelines** to **all concerned**.
 - (5) Generate Situation Reports (**SITREPs**) to cover any major incidents / developments.
 - (6) Civic Agencies and **Rescue Services** (1122 / Fire Brigade / Ambulance / Civil Defence) to **remain alert** and have **sufficient emergency response personnel** and **equipment** during the forecasted holiday period.
 - (7) Alert **masses living** in **low-lying areas** to exercise **extra caution** and activate **community-based alert systems**.
 - (8) Limit the number of **tourists allowed entry** to **picnic** and **tourist spots** to **avoid overcrowding**.
 - (9) Regulate **traffic** at **picnic** and **tourist spots** to ensure a smooth flow and **prevent congestion**.
 - (10) Provision of **POL** for **backup generators** at **water pumping stations** and timely **pre-placement** of **dewatering pumps** to respond to urban flooding in cities.
 - (11) Secure **loose structures including billboards / hoardings / solar panels** from effects of windstorms / thundershowers.
 - (12) Under advised of local administration and LEAs, **restrict seasonal nullah crossings**.
- c. **PDMA / SDMA / GBDMA / ICT Administration**
- (1) Coordinate with respective PDMA to **align local efforts** with provincial strategies and guidelines.
 - (2) Activate / **ensure staffing** of **HR** in **EOCs** for effective **coordination** and **response**.
 - (3) Establish a **streamlined** and **efficient communication channel** to ensure **timely dissemination** of weather forecasts, **advisories**, and **alerts** to local administrations and the **public**.
 - (4) Ensure flow of information **among all stakeholders** is **accurate**, **timely**, and effectively **coordinated**.
 - (5) Ensure **enforcement / dissemination** of **mitigative / preparedness / response guidelines** to **all** concerned.
 - (6) Ensure **pre-placement** of **heavy earth moving machinery** at **chokepoints / at-risk regions** for managing landslides and restoration of roads.

- (7) Coordinate with Local Administrations / Line Departments to **proactively provide necessary resources** / HR and support during emergency situations.
 - (8) Ensure **adequate stocking** of **resources** / **machinery** / **relief** within provincial and district capacities. Additionally, ensure availability of resources specific to ongoing seasonal hazards.
 - (9) Conduct **detailed risk / impact / vulnerability assessments** at UC to District level and tailor disaster response mechanisms accordingly.
 - (10) Maintain a **comprehensive database** of **vulnerable populations** and critical infrastructure within the jurisdiction.
 - (11) Ensure **rapid damage** and **needs assessments** follow major incidents.
- d. **Federal Ministries / Departments**
- (1) Ensuring **interagency coordination** and **information sharing** for monitoring and handling emergencies.
 - (2) Raise **mass awareness through respective platforms** relevant stakeholders about **seasonal hazards**.
 - (3) Direct **LEAs, NH&MP** and line departments to **regulate traffic flow, advised travellers / tourists regarding likely situations / dangers** and **safety measures**.
 - (4) Issue **necessary instructions** to **departments**, such as NHA, FWO and C&W for immediate restoration of roads in case of any blockage / obstruction / closures and preplacing of necessary emergency equipment at vulnerable / strategic locations.
 - (5) Ensure **strict** and **proactive monitoring** of the **movement** around/ in close vicinity of nullahs and water channels to **avert possibilities** of **drowning**.
4. In case of any eventuality, twice-daily updates be shared with NDMA.
 5. **Press Information Department Only**. With the request for **wider circulation and public awareness**.
 6. Forwarded for information / necessary action, please.


(Hammad Sadiq Rana)
Director (Response)
Tel No: 051-9030924
Fax No: 051-9030729

(Distribution List Attached)

DISTRIBUTION LIST

To: Secretary, Ministry of Interior, Islamabad
 Secretary, Ministry of National Health Services, Regulation & Coordination, Islamabad
 Secretary, Ministry of Information & Broadcasting, Islamabad
 Secretary, Ministry of Climate Change, Islamabad
 Secretary, Ministry of Communications, Islamabad
 Secretary, Ministry of Water Resources, Islamabad
 Secretary, Ministry of National Food Security & Research, Islamabad
 Secretary, Ministry of Energy, Islamabad
 Secretary, Aviation Division, Islamabad
 Chief Secretary, Government of Balochistan, Quetta
 Chief Secretary, Government of Khyber Pakhtunkhwa, Peshawar
 Chief Secretary, Government of Punjab, Lahore
 Chief Secretary, Government of Sindh, Karachi
 Chief Secretary, Government of Gilgit Baltistan, Gilgit
 Chief Secretary, State of AJ&K, Muzaffarabad
 Director General, Pakistan Meteorological Department, Islamabad
 Director General, Pakistan Civil Aviation Authority, Karachi
 Chairman, Federal Flood Commission (FFC), Islamabad
 Chairman, National Highway Authority (NHA), Islamabad
 Chairman, WAPDA, Lahore
 General Manager, Tarbela Dam Authority
 General Manager, Mangla Dam Authority
 Director General, PDMA Balochistan, Quetta
 Director General, PDMA Khyber Pakhtunkhwa, Peshawar
 Director General, PDMA Punjab, Lahore
 Director General, PDMA Sindh, Karachi
 Director General, GBDMA, Gilgit
 Director General, SDMA AJ&K, Muzaffarabad
 Director General, Rescue 1122 Balochistan, Quetta
 Director General, Rescue 1122 Khyber Pakhtunkhwa, Peshawar
 Director General, Rescue 1122 Punjab, Lahore
 Director General, Rescue 1122 Sindh, Karachi
 Director General, Rescue 1122 Gilgit Baltistan, Gilgit
 Director General, Rescue 1122 AJ&K, Muzaffarabad
 Chief Commissioner, Islamabad Capital Territory
 Deputy Commissioner, Islamabad Capital Territory
 Principal Information Officer, Press Information Department, Islamabad
 Headquarters, Frontier Works Organization (FWO), Rawalpindi
 Headquarters, National Highways & Motorway Police, Islamabad
 Headquarters, National Electric Power Regulatory Authority, Islamabad
 Headquarters, National Transmission & Dispatch Company (NTDC), Islamabad
 Headquarters, Pakistan Railways, Lahore

Cc: Secretary to Prime Minister, Prime Minister's Office, Islamabad
 Secretary, Cabinet Division, Islamabad
 Joint Crises Management Cell, Joint Staff Headquarters, Chaklala Cantt
 Military Operations Directorate (MO-4), General Headquarters, Rawalpindi Cantt
 ACNS (Operations), Naval Headquarters, Islamabad
 ACAS (Operations), Air Headquarters, Islamabad
 Headquarters, Pakistan Maritime Security Agency (PMSA), Karachi
 Headquarters, Pakistan Coast Guards (PCG), Karachi

PMD Press Release

Tel:051-9250364
Fax:051-9250368

Government of Pakistan
Ministry of Aviation (Aviation Division)
Pakistan Meteorological Department
Sector: H-8/2, Islamabad.

NWFC-5(10A)/2017/87

Date: 08th August, 2024
Time: 15:30 PST

Press Release:**More monsoon rains predicted in the country from 09th to 12th August with occasional gaps**

Met office informed that strong monsoon currents are likely to penetrate from Arabian Sea and Bay of Bengal in upper/central parts from 09th August. Under the influence of this weather system:

Kashmir: Rain-wind/thundershower (with isolated heavyfalls) are expected in Kashmir (Neelum valley, Muzaffarabad, Rawalakot, Poonch, Hattian, Bagh, Haveli, Sudhanoti, Kotli, Bhimber, Mirpur) from **09th to 12th August with occasional gaps.**

Punjab/Islamabad: Rain-wind/thundershower (with scattered heavyfalls) are expected in Islamabad/Rawalpindi, Murree, Galliyat, Attock, Chakwal, Tala Gang, Jhelum, Mandi Bahauddin, Gujrat, Gujranwala, Hafizabad, Wazirabad, Sahiwal, Jhang, Toba Tek Singh, Nankana Sahib, Chiniot, Faisalabad, Lahore, Sheikhupura, Sialkot, Narowal, Okara, Pakpattan, Kasur, Khushab and Sargodha from **09th to 12th August** with occasional gaps. Rain-wind/thundershower (with isolated heavyfalls) is expected in Bahawalpur, Bahawalnagar, Khanpur, Dera Ghazi Khan, Multan, Bhakkar and Mianwali, Khanewal, Lodhran, Muzaffargarh, Kot Addu, Rajanpur, Rahimyar Khan and Layyah on **10th (evening/night) & 11th August** with occasional gaps.

Khyber-Pakhtunkhwa: Rain-wind/thundershower (with isolated heavyfalls) are expected in Dir, Swat, Kohistan, Malakand, Shangla, Battagram, Buner, Kohat, Bajaur, Mohmand, Khyber, Mansehra, Abbottabad, Haripur, Peshawar, Swabi, Nowshera, Mardan, Charsadda, Hangu, Kurram, Orakzai, Waziristan, Bannu, Lakki Marwat and Dera Ismail Khan from **09th to 12th August with occasional gaps.**

Balochistan: Rain-wind/thundershower (with isolated heavyfalls) is expected in Khuzdar, Lasbella, Kalat, Zhob, Barkhan, Musa Khel, Mastung, Sibbi, Shirani, Kohlu, Bolan, Hamai, Naseerabad, Jaffarabad and Makran coast on **09th (evening/night), 11th & 12th August with occasional gaps.**

Sindh: Rain-wind/thundershower is expected at isolated places in Mithi, Sanghar, Mitayari, Nausheroferoze, Jamshoro, Umarkot, Tharparkar, Mirpur Khas, Khairpur, Thatta, Badin, Chhor, Padidan, Sajawal, Karachi, Hyderabad, Tando Allayar, Tando Muhammad Khan, Shaheed Benazirabad, Sukkur, Larkana, Jacobabad and Dadu from **09th (evening/night) to 11th August with occasional gaps.**

Gilgit-Baltistan/: Mainly partly cloudy to cloudy weather condition at time are expected in Gilgit-Baltistan. However, rainfall activity is also expected in Gilgit-Baltistan (Diamir, Astore, Skardu, Gilgit, Ghanche, Shigar) from **09th (evening/night) to 12th August with occasional gaps.**

Possible Impacts and advises:

- **Heavy rains** may generate flash flooding in local nullahs/streams of Murree, Galliyat, Mansehra, Kohistan, Dir, Swat, Shangla, Nowshera, Swabi, Islamabad/Rawalpindi, Northeast Punjab, Hill torrents of D.G Khan and Kashmir from **09th to 11th August.** While, in Kalat, Khuzdar, Barkhan and Lasbella on **09th, 11th & 12th August.**
- **Heavy Downpour** may cause **urban flooding** in low lying areas of Islamabad/Rawalpindi, Gujranwala, Lahore, Sheikhupura, Kasur, Sialkot, Sargodha, Faisalabad, Nowshera and Peshawar from **09th to 12th August.**
- **Landslides** may cause roads closure at the vulnerable hilly areas of Khyber Pakhtunkhwa, Murree, Galliyat, Kashmir and Gilgit-Baltistan during the wet period.
- **Heavy downpour/windstorm** and lightning may affect daily routines, and may damage weak structures like roof/wall of Kacha houses, electric poles, bill boards, vehicles and solar panels etc during the period.
- Farmers are advised to manage their activities keeping in view the weather forecast.
- Travelers and tourists are advised to remain extra cautious and manage their travelling according to weather conditions and avoid any untoward situation during the wet spell.

Note: All concerned authorities are advised to remain "ALERT" and take necessary measures to avoid any untoward situation. Any significant change will be updated accordingly.

For latest weather updates please visit: <https://www.pmd.gov.pk/en/>

Distributions:

1. MS to PM, Islamabad
2. PS to Minister for Aviation Division
3. Secretary Aviation Division
4. Chief Sec Punjab, KP, GB, Kashmir, Balochistan & Sindh
5. Secretary Irrigation Punjab, KP, GB, Kashmir, Balochistan & Sindh
6. Secretary Agriculture Punjab, KP, GB, Kashmir, Balochistan & Sindh
7. Chairman NDMA
8. Chairman NHA
9. IG Motorways
10. DG's PDMA & SDMA
11. Secretary MOCC & Water Resources.
12. Secretary National Food Security and Research
13. Chairman FFC & IRSA
14. Director to Minister for MOCC
15. Chief Commissioner Islamabad
16. Commissioner Rawalpindi
17. Rescue 1122.
18. Directors RMC's & Electronic and Print Media.

Spokesperson
Ph 051-9250363-4



NWFC-5(10A)/2017/87

Date: 08th August, 2024
Time: 15:30 PST

پریس ریلیز

09 سے 12 اگست کے دوران مزید مون سون بارشوں کی پیش گوئی

محلہ موسمیات کے مطابق 09 اگست سے بحیرہ عرب اور خلیج بنگال سے مون سون ہوائیں شدت کے ساتھ ملک کے بالائی اوسطی علاقوں میں داخل ہوں گی۔ جس کے باعث:

کشمیر: 09 سے 12 اگست کے دوران: کشمیر (داوی نلم، مظفر آباد، راولا کوٹ، پونچھ، مہلیاں، باغ، جوبلی، سدھوتلی، کوٹلی، جمبھیر، میر پور) میں تیز ہواؤں اور گرج چمک کے ساتھ وقفے وقفے سے بارش کا امکان۔ اس دوران چند مقامات پر موسلا حد بارش کی بھی توقع۔

پنجاب/اسلام آباد: 09 سے 12 اگست کے دوران: اسلام آباد، راولپنڈی، مری، گلگت، انک، پکوال، تلم گنگ، جنملم، منڈی بہاؤالدین، گجرات، گوجرانوالہ، حافظ آباد، وزیر آباد، ساہیوال، جھنگ، ٹوبہ ٹیک سنگھ، ننگن صاحب، چنیوٹ، فیصل آباد، لاہور، شیخوپورہ، سیالکوٹ، نارووال، اوکاڑہ، پاکپتن، قصور، خوشاب اور سرگودھا میں تیز ہوائیں/جھکڑ چلنے اور گرج چمک کے ساتھ بیشتر مقامات پر وقفے وقفے سے بارش کا امکان۔ اس دوران کہیں کہیں پر موسلا حد بارش کی بھی توقع۔

09 سے 12 اگست کے دوران: بہاولپور، بہاولنگر، خانیپور، ڈیرہ غازی خان، ملتان، بہکر، میانوالی، خانیوال، لودھراں، مظفر گڑھ، کوٹ ادو، راجن پور، رحیم یار خان اور لیہ میں تیز ہوائیں/جھکڑ چلنے اور گرج چمک کے ساتھ بارش کی توقع۔ اس دوران چند مقامات پر موسلا حد بارش کی بھی متوقع۔

خیبر پختونخوا: 09 سے 12 اگست کے دوران: دیر، سوات، کوہستان، مالاکنڈ، بانیوڑ، شانگلہ، بگرام، پونیر، کوہاٹ، باجوڑ، مہمند، خیبر، مانسہرہ، ایبٹ آباد، ہری پور، پشاور، صوابلی، نوشہرہ، مردان، چارسدہ، بنکو، کرم، اورکزئی، وزیرستان، بنوں، کلی مردت اور ڈیرہ اسماعیل خان میں تیز ہوائیں/جھکڑ چلنے اور گرج چمک کے ساتھ سے وقفے وقفے سے بارش کا امکان۔ اس دوران چند مقامات پر موسلا حد بارش کی بھی متوقع۔

بلوچستان: 09 (شام/رات) اور 11 اور 12 اگست کے دوران: خضدار، لسبیلہ، قلات، ژوب، بارکھان، موتی نخل، مستونگ، سی، شیرانی، کولہ، بولان، ہرنائی، نصیر آباد، جعفر آباد اور مکران کے ساحلی علاقوں میں تیز ہوائیں/جھکڑ چلنے اور گرج چمک کے ساتھ وقفے وقفے سے بارش کا امکان۔ اس دوران چند مقامات پر موسلا حد بارش کی بھی متوقع۔

سندھ: 09 (شام/رات) سے 11 اگست کے دوران: مٹی، ساگھڑ، عمرکوٹ، قمر پارک، میر پور خاص، خیر پور، شیاری، نوشہرہ فیروز، جاشورو، ٹنڈھ، ہدین، چیمور، پٹھان، سجاد، کراچی، حیدر آباد، ٹنڈھ اللہ یار، ٹنڈھ محمد خان، شہید بینظیر آباد، سکھر، لاڑکانہ، جبیب آباد اور اوڈیش میں چند مقامات پر تیز ہوائیں/جھکڑ چلنے اور گرج چمک کے ساتھ وقفے وقفے سے بارش کا امکان۔

گلگت بلتستان: 09 (شام/رات) سے 12 اگست کے دوران: گلگت بلتستان میں موسم مطلع جزوی برآمد اور آلودہ رہے گا۔ تاہم گلگت بلتستان (ڈیپایر، استور، اسکرو، گلگت، گھانچے اور شکر) میں تیز ہواؤں کے ساتھ بارش کی بھی توقع۔

مکمل اثرات اور احتیاطی تدابیر:

- 09 سے 11 اگست کے دوران: شدید بارشوں کے باعث مری، گلگت، مانسہرہ، کوہستان، دیر، سوات، شانگلہ، نوشہرہ، صوابلی، اسلام آباد، راولپنڈی، شمال مشرقی پنجاب، کشمیر کے مقامی/برساتی ندی نالوں اور ڈیر غازی خان کے پہاڑی علاقوں میں طغیانی کا خدشہ۔ جبکہ 11 اور 12 اگست کے دوران قلات، خضدار، بارکھان اور لسبیلہ میں مقامی/برساتی ندی نالوں میں طغیانی کا خطرہ۔
- 09 سے 12 اگست کے دوران: شدید بارشوں کے باعث اسلام آباد، راولپنڈی، گوجرانوالہ، لاہور، شیخوپورہ، قصور، سیالکوٹ، سرگودھا، فیصل آباد، نوشہرہ اور پشاور کے نشیبی علاقے زیر آب آئے گا اور پانی۔
- شدید بارشوں کے باعث خیبر پختونخوا کے پہاڑی علاقوں، مری، گلگت، کشمیر اور گلگت بلتستان میں لینڈ سلائیڈنگ کے باعث ٹریفک کی آمد و رفت متاثر ہونے کا خطرہ۔
- شدید بارشوں/آندھی/جھکڑ چلنے اور گرج چمک کے باعث رزمہ کے معمولات متاثر ہونے، کمزور انفراسٹرکچر (کچے گھر/اوپریں، بجلی کے کھمبے، بل بورڈز، گاڑیوں سولر پینل وغیرہ) کو نقصان کا اندیشہ۔
- کسان حضرات موسمیاتی پیش گوئی کو مد نظر رکھتے ہوئے اپنے معمولات ترتیب دیں۔
- مسافروں اور سیاح حضرات سفر کے دوران زیادہ محتاط رہیں اور موٹی حالات کے مطابق اپنے سفر کا انتظام کریں اور بارشوں کے دوران کسی بھی ناخوشگوار صورتحال سے بچنے کے لیے موسم کے بارے میں آگاہی حاصل کریں۔

نوٹ: تمام مختلف اداروں کو "اٹ" رہتے اور کسی ناخوشگوار واقعہ سے بچنے کے لیے تمام ضروری اقدامات کرنے کی ہدایت کی جاتی ہے۔

مزاد ترین معلومات کے لئے <https://www.pmd.gov.pk/en/>

Distributions:

- MS to PM, Islamabad
- PS to Minister for Aviation Division
- Secretary Aviation Division
- Chief Sec Punjab, KP, GB, Kashmir, Balochistan & Sindh
- Secretary Irrigation Punjab, KP, GB, Kashmir, Balochistan & Sindh
- Secretary Agriculture Punjab, KP, GB, Kashmir, Balochistan & Sindh
- Chairman NDMA
- Chairman NHA
- IG Motorways
- DG's PDMA & SDMA
- Secretary MOCC & Water Resources.
- Secretary National Food Security and Research
- Chairman FFC & IRSA
- Director to Minister for MOCC
- Chief Commissioner Islamabad
- Commissioner Rawalpindi
- Rescue 1122.
- Directors RMC's & Electronic and Print Media.

ترجمان (محلہ موسمیات)
Ph 051-9250363-4